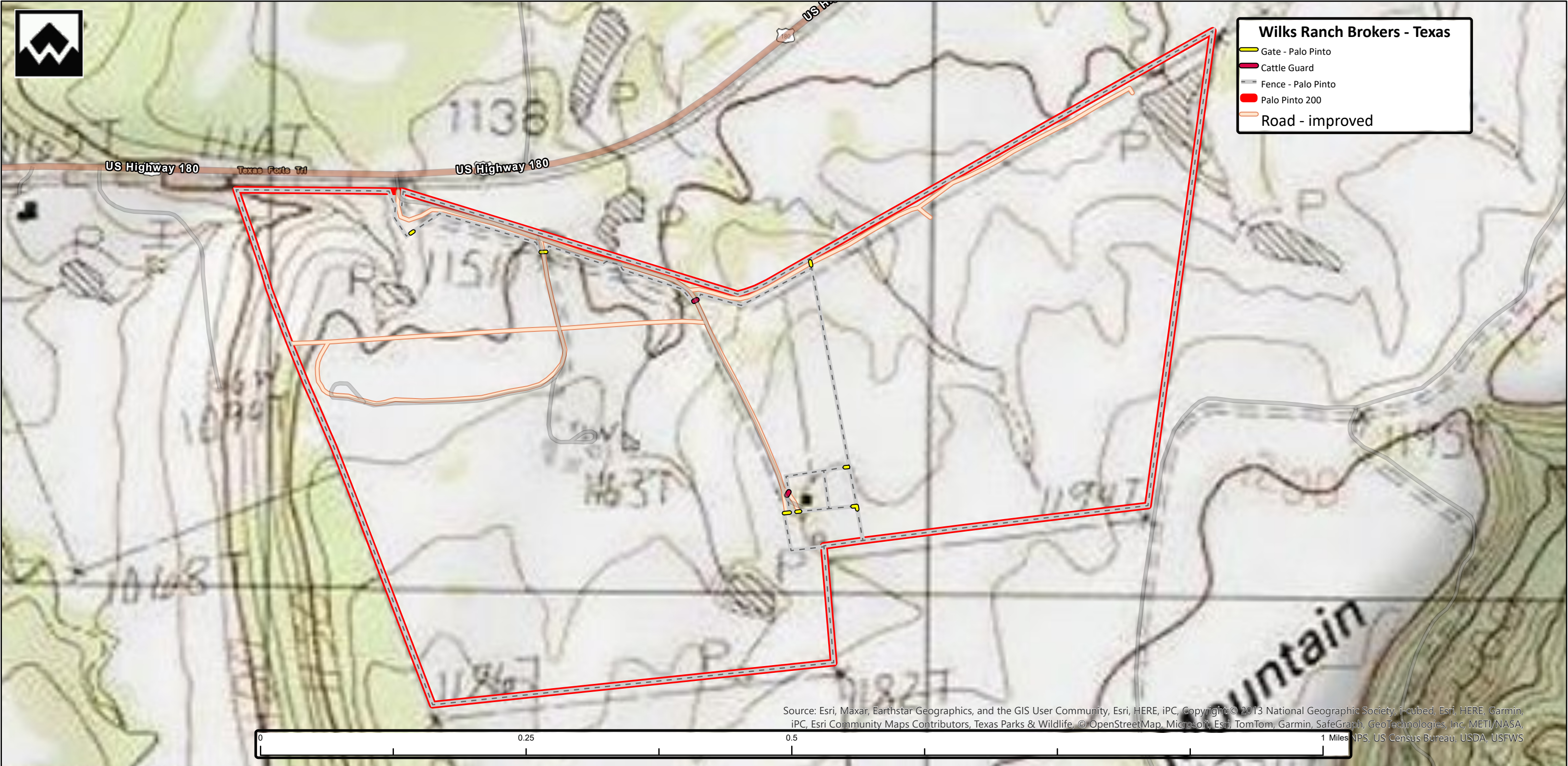


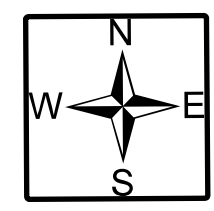
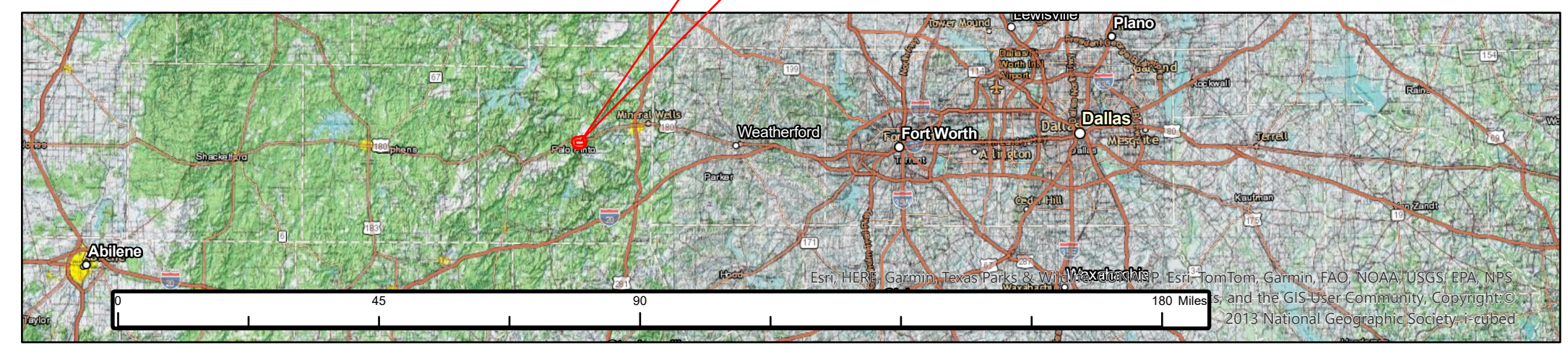


Wilks Ranch Brokers - Texas

- Gate - Palo Pinto
- Cattle Guard
- Fence - Palo Pinto
- Palo Pinto 200
- Road - improved



Source: Esri, Maxar, Earthstar Geographics, and the GIS User Community, Esri, HERE, IPC, Copyright © 2013 National Geographic Society, i-cubed, Esri, HERE, Garmin, iPC, Esri Community Maps Contributors, Texas Parks & Wildlife, © OpenStreetMap, Microsoft, Esri, TomTom, Garmin, SafeGraph, GeoTechnologies, Inc, METI/NASA, NPS, US Census Bureau, USDA, USFWS



Date Exported: 1/18/2024 1:10 PM
Created by: Ryan Mechling

Esri, HERE, Garmin, Texas Parks & Wildlife, Maxar, Esri, TomTom, Garmin, FAO, NOAA, USGS, EPA, NPS, and the GIS User Community, Copyright © 2013 National Geographic Society, i-cubed